

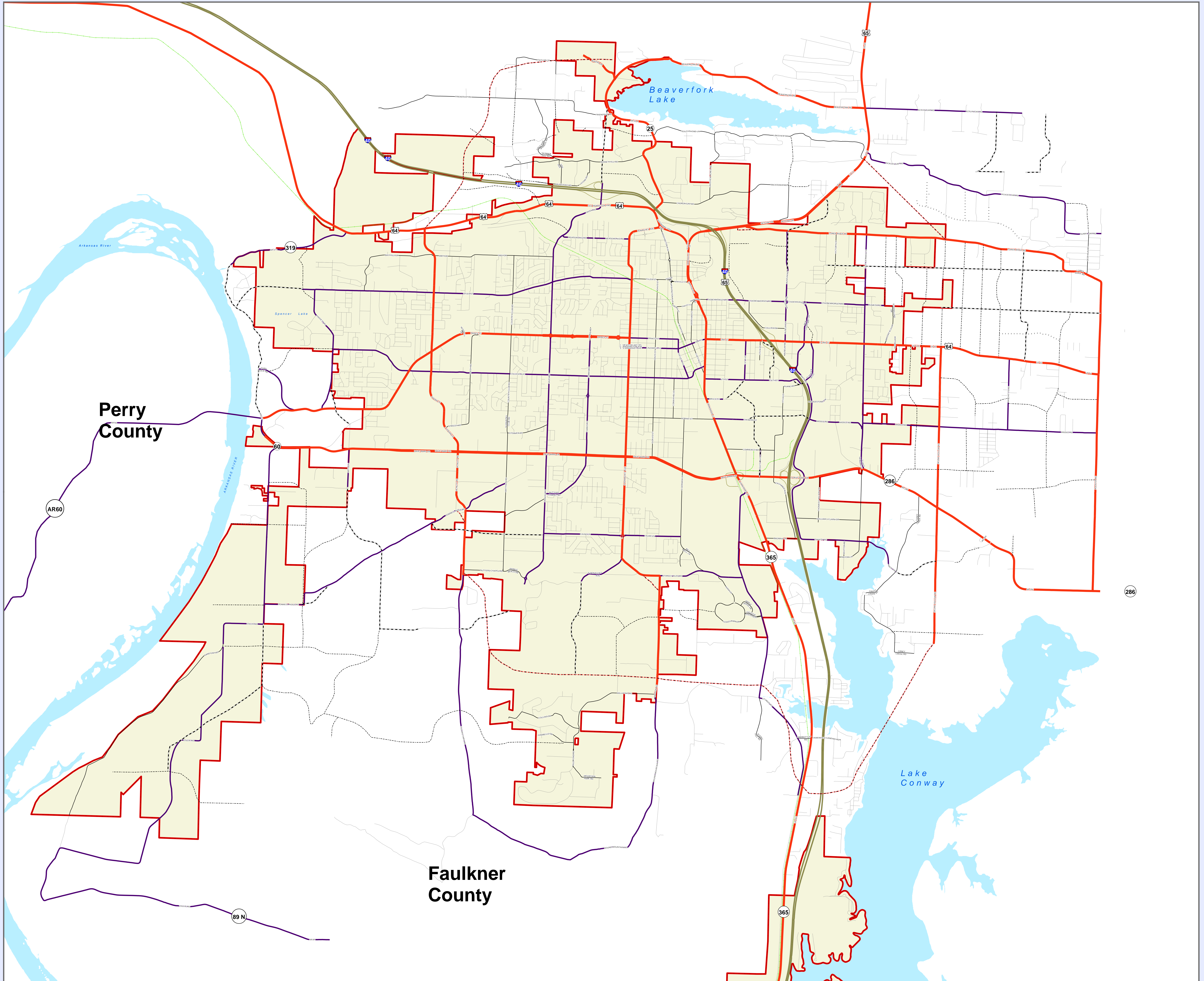


# CITY OF CONWAY

## CITY STREETS MARCH 2015



— INTERSTATE	† CEMETERY	<b>Residential</b>	<b>Industrial</b>	<b>Commercial</b>	<b>Special</b>	<b>Office</b>
— MAJOR ARTERIAL	— STREAMS	— R-1	— I-1	— C-1	— SP	— O-1
— MINOR ARTERIAL	— LAKES & PONDS	— R-2A	— RU-1	— C-2	— S-1	— O-2
— COLLECTOR	— CONWAY CITY LIMITS	— R-2	— I-3	— C-3	— A-1	— O-3
— RESIDENTIAL		— HR	— RMH	— C-4	— PUD	
— PRIVATE ROAD		— SR	— TND		— TJ	
— INTERSTATE RAMP						
— RAILROADS						

1 inch = 2,000 feet  
 1:24,000  
**MARCH 2015**

THIS MAP WAS PREPARED BY THE CITY OF CONWAY PLANNING AND DEVELOPMENT DEPARTMENT FOR ITS USE, AND MAY BE REVISED AT ANY TIME WITHOUT NOTIFICATION TO ANY USER. THE CITY OF CONWAY PLANNING AND DEVELOPMENT DEPARTMENT DOES NOT GUARANTEE THE CORRECTNESS OR ACCURACY OF ANY FEATURES ON THIS MAP. CITY OF CONWAY ASSUMES NO RESPONSIBILITY IN CONNECTION THEREWITH.

CONTACT INFORMATION  
 LANDMARK IMS WEBSITE:  
[gis.cityofconway.org](http://gis.cityofconway.org) (UNDER DEVELOPMENT)  
 E-MAIL: [Jason.Lyon@CityofConway.org](mailto:Jason.Lyon@CityofConway.org)