CONWAY WESTERN ARTERIAL LOOP

JOB 080174 F.A.P. HDP-9501(1)

CONWAY SOUTH INTERCHANGE - HWY.365

HWY.365 - STURGIS RD.

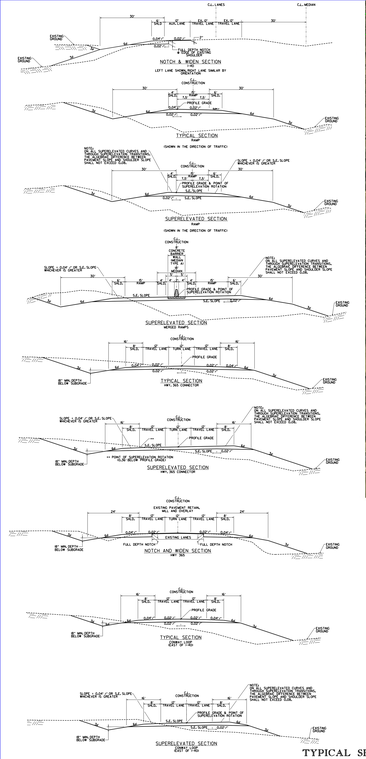

TYPICAL SECTIONS
CONWAY SOUTH INTERCHANGE - HWY.365

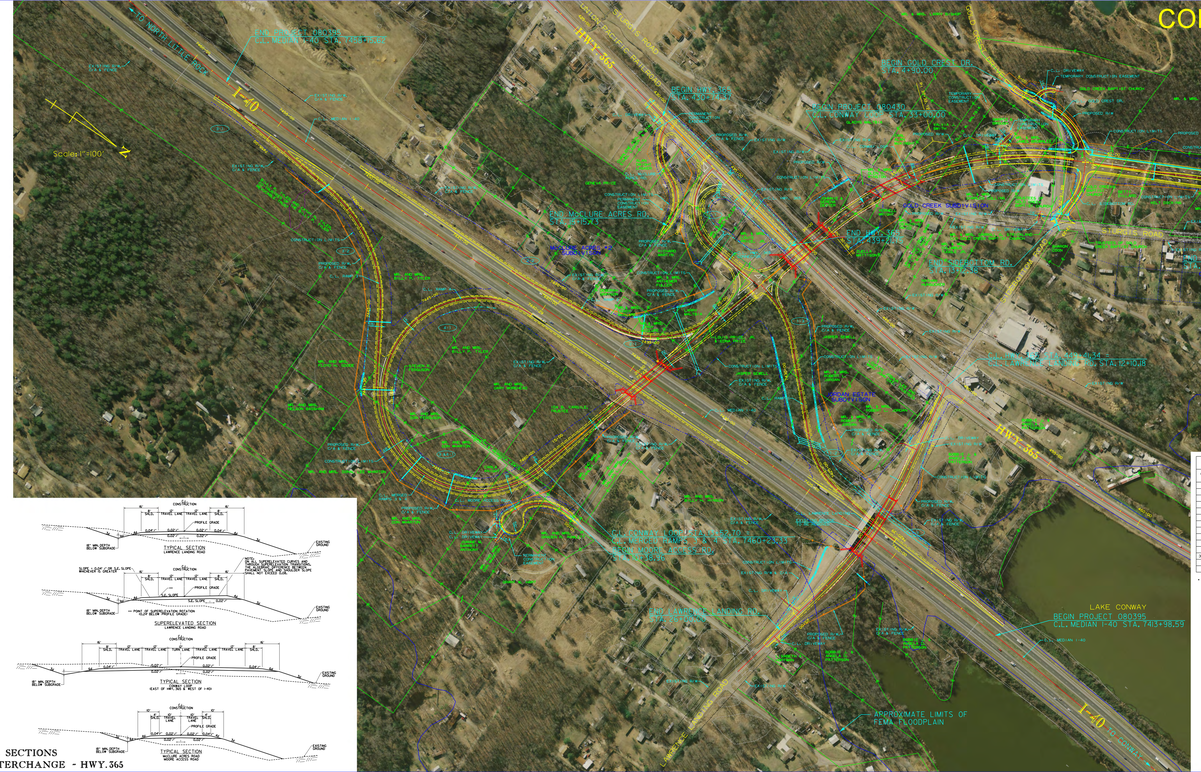

INTERCHANGE CURVE DATA

CURVE	PC	PI	PT	Δ	D	TANGENT FEET	LENGTH FEET	R FT.	L/R FEET	DES-IGN SPEED
C-1	7620+28.59	7621+23.81	7622+28.97	57°42'30.0"	3°00'00.0"	95.22	190.38	N/A	N/A	70 MPH
C-2	7623+96.50	7625+62.72	7626+70.49	36°44'00.7"	13°15'00.0"	163.71	277.49	0.100	300	40 MPH
C-3	7631+07.34	7630+50.17	7629+41.70	29°43'41.8"	13°15'00.0"	114.77	206.36	0.100	300	40 MPH
C-1	7631+05.85	7634+59.79	7638+84.26	67°24'03.5"	13°00'00.0"	293.94	518.47	0.100	250+	40 MPH
C-2	7693+39.38	7691+35.81	7690+05.02	51°52'36.3"	3°45'00.0"	91.43	180.44	0.069	215+	50 MPH
3-1	7656+25.36	7657+20.56	7658+15.76	5°42'30.0"	3°00'00.0"	95.22	190.38	N.A.	N.A.	70 MPH
3-2	7644+97.30	7648+39.47	7651+33.15	52°27'29.8"	8°15'00.0"	342.17	635.86	0.100	250+	50 MPH
4-1	7660+29.10	7668+15.69	7669+43.52	21°28'28.7"	13°00'00.0"	786.59	934.42	0.100	300	40 MPH
3 & 4-1	7669+43.52	7660+23.10	7650+23.10	19°33'11.0"	13°31'51.0"	1046.46	1206.81	0.100	300	40 MPH
C-1	22+81.27	25+42.27	26+77.53	99°06'14.9"	24°00'00.0"	261.01	396.27	0.060	300	30 MPH

* NOTE: MINIMUM L/R VALUES UTILIZED DUE TO GEOMETRIC CONSTRAINTS

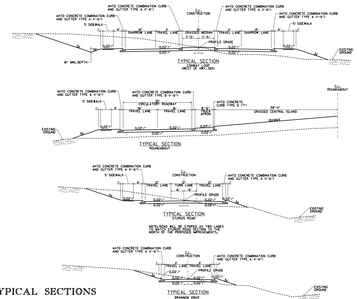
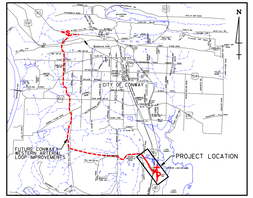
VICINITY MAP